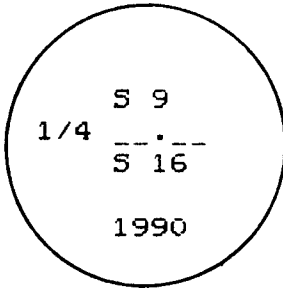


TILLAMOOK COUNTY SURVEYORS OFFICE

1/4 corner common to sections 9 & 16 T.25.,R.9W.,W.M.



I set a 1 1/2" iron pipe with a 3" Tillamook county brass cap in a 10" concrete cylinder at the position derived from a previous tie, by Allan Duncan LS 793, for a utility easement. I found a 1 1/2" iron pipe set by unknown party in the approximate position for the corner I bent this pipe over to make room for the new brass cap monument. The 2" iron pipe with brass cap, See Tillamook County Surveyors rewitness #378, was found laying by a fence approximately 30' North of the corner position.

History of found Monument

The monument reported on the above said rewitness was found out of position and the accessories found and/or set at that time are now as follows:

Power pole E4-206 P29-L2 N.40*W. 32.57'; (I think this pole was replaced by a new one, see new accessories below).

Naval air station fence West 25'; (found okay, there is no post directly west of the corner).

Naval air station fence North 25'; (There is an old broken down gate now at this position, it fits reasonable).

4"X4"X48" cedar post 0.95' East; (now gone).

New Accessories

Power pole # 094102 N.42*12'W. 32.91' to a nail with a brass washer in a scribed triangle in the East side of the pole).

8"X8" treated post in fence S.86*23'W. 25.18' to a nail with a brass washer.

8"X8" treated post in fence N.9*23'E. 25.44' to a nail with a brass washer. GONE, 4-29-97

*72" hat section post N.26*W. 1.2'. Now BROKEN OFF 4-29-97

*indicates yellow metal Tillamook county corner tag affixed.

Monument Location

See the above rewitness card for the approximate location of this corner.


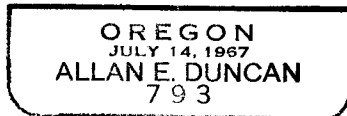
In the presence of Dan McNutt & Al Dvorak

May 1990

Title



Allan E. Duncan



NOTE: 4-29-97, MON. NOW
14" DEEP. SET LIGHT
HAT SECTION POST
S62E 373
DM